ArcIMS HTML Viewer Map

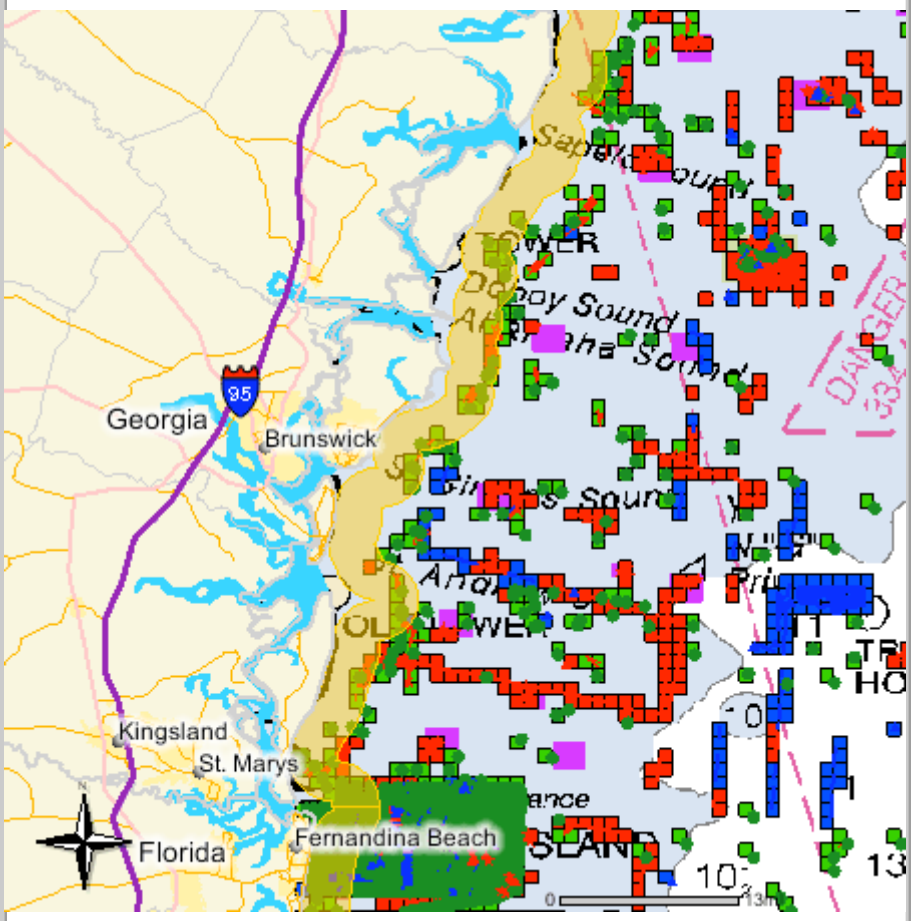

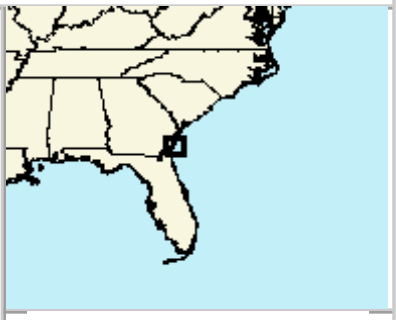

Legend

- Cities
- Interstates
- Highways
  - Limited Access Highways
  - Primary Roads
  - Secondary Roads
- State Boundaries
- County Boundaries
- Exclusive Economic Zone
- State Waters
- Dolphin-Wahoo EFH-HAPC
- Point Locations
  - Hardbottom
  - Artificial Reef
  - Hard Artificial
  - Possible Hardbottom
  - No Hardbottom
- Transects
  - Hard Bottom
  - Artificial Reef
  - Hard Artificial
  - Possible Hardbottom
  - No Hardbottom
- Coded Grid Cells
  - HB
  - NH
  - PH
- Polygons
  - HardBottom
  - Possible Hardbottom
  - No Hardbottom
- Snapper Grouper EFH-HAPC
  - 10 Fathom Ledge
  - Big Rock
  - Coastal Inlets
  - Continous Seagrass

Discontinous Seagrass
Georgetown Hole
Hoyt Hills
Islamorada Hump
Mangroves
Marathon Hump
Oculina HAPC
Permanent Secondary Nursery Areas
Primary Nursery Areas
SEAMAP Hard Bottom
Special Management Zones
Special Secondary Nursery Areas
The Point
The Point/Amberjack Lump
The Wall off the Florida Keys
Yellowmouth Grouper Spawning

Spiny Lobster EFH-HAPC

Biscayne Bay
Card Sound
Florida Bay
Hardbottom
Patch Reef
Platform Margin Reef
SEAMAP Hard Bottom

Shrimp EFH-HAPC

Coastal Inlets
Permanent Secondary Nursery Areas
Primary Nursery Areas

Red Drum EFH-HAPC

Coastal Inlets
Continous Seagrass
Discontinous Seagrass
Permanent Secondary Nursery Areas
Primary Nursery Areas

Coral, Coral Reef and Live_Hard Bottom EFH-HAPC

10 Fathom Ledge
Big Rock
Biscayne Bay
Biscayne National Park
DRY TORTUGAS NATIONAL PARK
FLORIDA KEYS NATIONAL MARINE SANCTUARY
Gray's Reef National Marine Sanctuary
Oculina HAPC
SEAMAP Nearshore Hard Bottom
SEAMAP Offshore Hard Bottom
The Point
Inner Hurl Rocks
Outer Hurl Rocks

Lakes and Rivers


Lakes and Rivers
Cities and Places
States - Land Shading
Overview Charts
3D Bathymetry Image